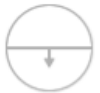


This provides a demonstration of Heathrow's xPlane tool, tracking westerly operations over GU20 6QF on March 8th 2019

Gate Penetrations

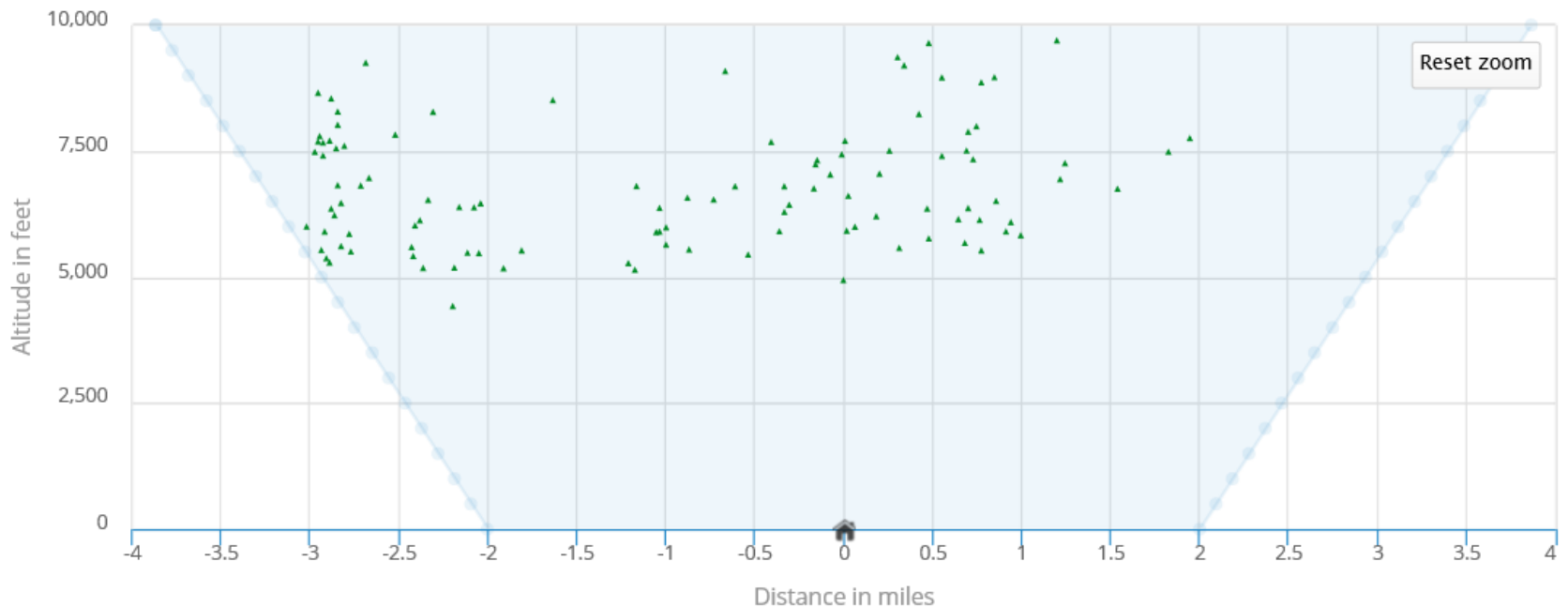
The Gate is a vertical slice through the home zone that allows you to see how Heathrow flights are distributed as they pass through the gate. Using the control below you can change the angle of the gate around the location.



Each marker on the chart represents an aircraft passing through the gate. You can see their altitude and distance from the location. You can select how the markers are coloured to get more insight into the flights near the location. You can zoom in by holding down the left mouse button and dragging the mouse over the area you want to zoom on.

Arrival **0** Departure **107** Total **107**

Operation Type Runway Route Aircraft Size Period of Day Aircraft Type



This provides a demonstration of Heathrow's xPlane tool, tracking westerly operations over GU20 6QF between 8-15 March 2019

Gate Penetrations

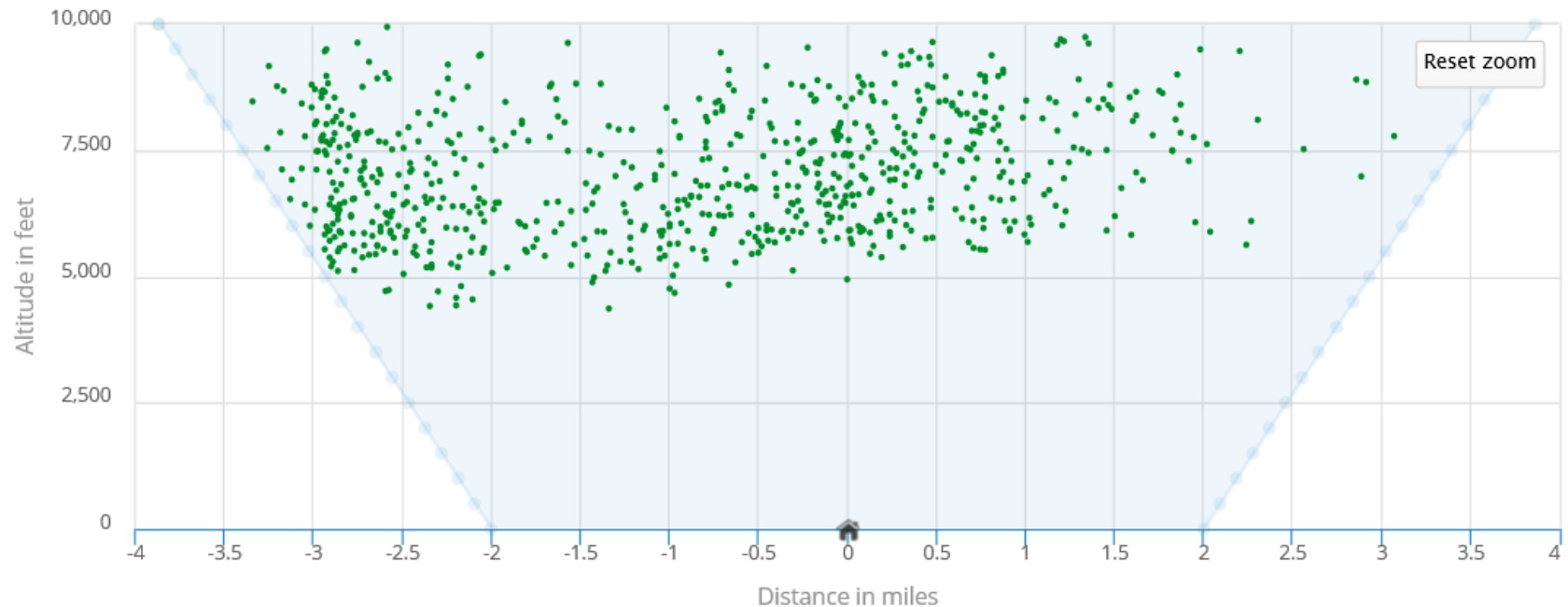
The Gate is a vertical slice through the home zone that allows you to see how Heathrow flights are distributed as they pass through the gate. Using the control below you can change the angle of the gate around the location.



Each marker on the chart represents an aircraft passing through the gate. You can see their altitude and distance from the location. You can select how the markers are coloured to get more insight into the flights near the location. You can zoom in by holding down the left mouse button and dragging the mouse over the area you want to zoom on.

Arrival **1** Departure **716** Total **717**

Operation Type Runway Route Aircraft Size Period of Day Aircraft Type



This provides a demonstration of Heathrow's xPlane tool, tracking easterly operations over GU20 6QF on April 4th 2019

Gate Penetrations

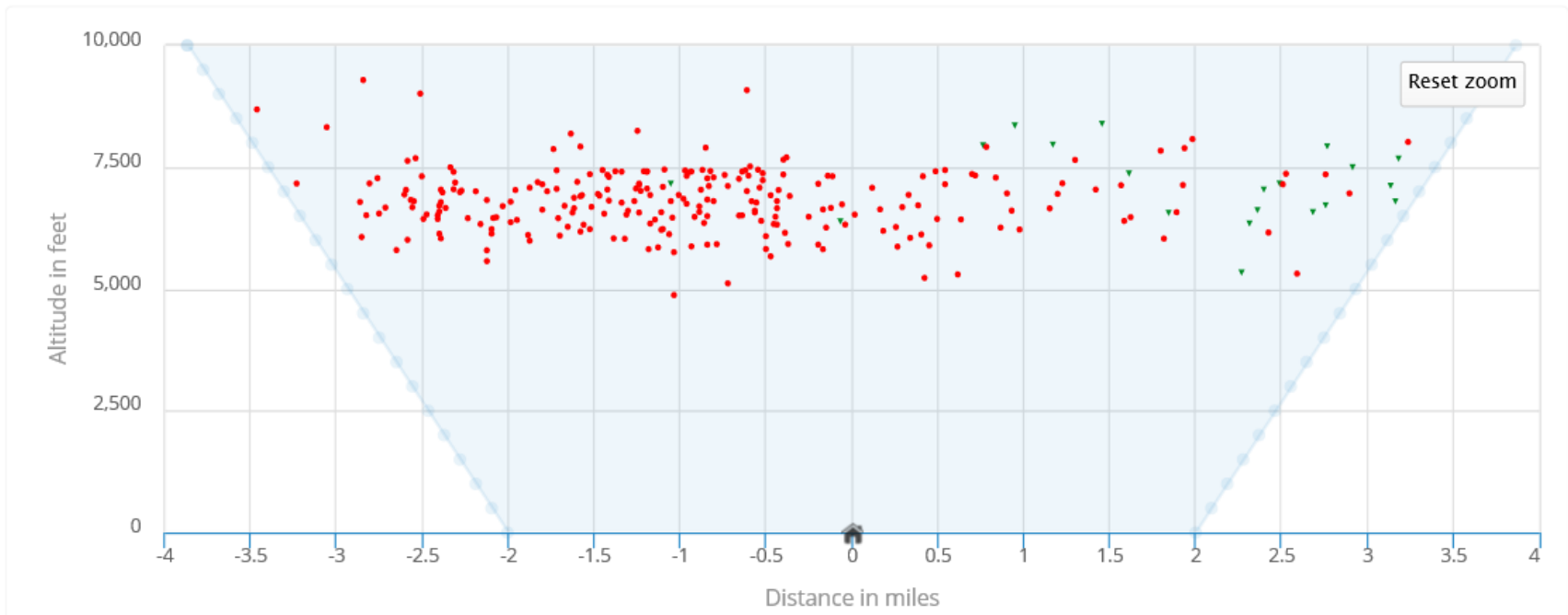
The Gate is a vertical slice through the home zone that allows you to see how Heathrow flights are distributed as they pass through the gate. Using the control below you can change the angle of the gate around the location.



Each marker on the chart represents an aircraft passing through the gate. You can see their altitude and distance from the location. You can select how the markers are coloured to get more insight into the flights near the location. You can zoom in by holding down the left mouse button and dragging the mouse over the area you want to zoom on.

Arrival **244** Departure **20** Total **264**

Operation Type Runway Route Aircraft Size Period of Day Aircraft Type



This provides a demonstration of Heathrow's xPlane tool, tracking westerly operations over GU20 6QF between 4 – 11 April 2019

Gate Penetrations

The Gate is a vertical slice through the home zone that allows you to see how Heathrow flights are distributed as they pass through the gate. Using the control below you can change the angle of the gate around the location.



Each marker on the chart represents an aircraft passing through the gate. You can see their altitude and distance from the location. You can select how the markers are coloured to get more insight into the flights near the location. You can zoom in by holding down the left mouse button and dragging the mouse over the area you want to zoom on.

Arrival **25** Departure **610** Total **635**

Operation Type Runway Route Aircraft Size Period of Day Aircraft Type

